






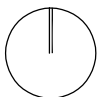
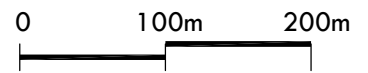





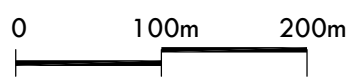
-  Precinct Boundary
-  Mixed Housing Urban Zone
-  local road (indicative location)
-  neighbourhood park (indicative location)
-  pedestrian and cycle link (indicative location)
-  10m riparian corridor
-  berm upgrade to include footpath, cycleway & road widening (3m) east side of Totara Road



# WHENUAPAI GREEN PRECINCT PLAN 1



 Precinct Boundary  
 70dBA Noise contours



# WHENUAPAI GREEN PRECINCT PLAN 2 - NOISE MITIGATION AREAS