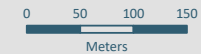


DISCLAIMER:
 This map/plan is illustrative only and all information should be independently verified on site before taking any action. Copyright Auckland Council. Land Parcel Boundary information from LINZ (Crown Copyright Reserved). Whilst due care has been taken, Auckland Council gives no warranty as to the accuracy and plan completeness of any information on this map/plan and accepts no liability for any error, omission or use of the information. Height datum: Auckland 1946.

Heights Road Plan Change Proposed Zoning



Scale @ A3
 = 1:5,000



Date Printed:
 14/03/2023





Apply the Stormwater Management Area - Flow 1 Control

LEGEND

	SITE BOUNDARY
	SMAF - 1 CONTROL

DISCLAIMER:
 This map/plan is illustrative only and all information should be independently verified on site before taking any action. Copyright Auckland Council. Land Parcel Boundary information from LINZ (Crown Copyright Reserved). Whilst due care has been taken, Auckland Council gives no warranty as to the accuracy and plan completeness of any information on this map/plan and accepts no liability for any error, omission or use of the information. Height datum: Auckland 1946.

Heights Road Plan Change Proposed SMAF - 1 Control

0 50 100 150
 Meters
 Scale @ A3
 = 1:5,000
 Date Printed:
 14/03/2023

