




**Auckland Council
District Plan
(Franklin Section)**

Update: October 2013

MAP 109A

**ENVIRONMENTAL
ENHANCEMENT
OVERLAY AREA
REFER RULE 22B.11 AND THE
DISTRICT PLAN MAPS**

LEGEND

-  Auckland Council Southern Boundary
-  Environmental Enhancement Overlay Area
-  Rural Countryside Living Zone



Approx scale 1:155,000

Copyright © Auckland Council.
Cadastral Information is derived from
LINZ Digital Cadastral Database
CROWN COPYRIGHT RESERVED

Printed: 31/10/2013

WAIKATO
DISTRICT
COUNCIL

MANUKAU
CITY

PAPAKURA
DISTRICT

Pukekohe