








**Auckland Council
District Plan
(Franklin Section)**

Update: October 2013

MAP 109Z

**INSIDE THE ENVIRONMENTAL
ENHANCEMENT
OVERLAY AREA
IDENTIFIED SIGNIFICANT
NATURAL FEATURE AND
ECOLOGICAL CORRIDORS
REFER RULE 22B.11.1**

LEGEND

-  Auckland Council Southern Boundary
-  Environmental Enhancement Overlay Area
-  Identified Significant Natural Features
-  Ecological Corridors
-  Rural Countryside Living Zone
-  Other Zones not subject to Part 22
-  State Highway

REQUIREMENT:
All natural features require onsite survey to confirm location



Approx scale 1:155,000
Printed: 05/11/2013