
















	Rural Zone
	Business Zone
	Village Business Zone
	Recreation Zone
	Residential Zone
	Residential 2 Zone
	Rural-Residential Zone
	Rural Countryside Living Zone
	Village Zone
	Coastal Zone
	Light Industrial Zone
	Industrial Zone
	Industrial Services Zone
	Wetland Conservation Zone
	Aggregate Extraction & Processing Zone
	Forest Conservation Zone
	Proposed Esplanade Reserve
	No Development Area
	Motorway Edge Precinct
	Commercial Services Precinct

	Structure Plan Area (Refer Part 54)
	Village Overlay Plan (Refer Part 55)
	Village Growth Area (Refer Rule 22D.6)
	Concept Plan Required (Refer Rule 22D.9)
	Management Area
	Pukekohe Hill Special Policy Area (Map 64)
	Awhitu Peninsula Policy Area
	Proposed Roads
	Special Character Areas (Refer Parts 5 & 50)
	Designated Land/Sites (Refer to Schedule at back of Plan)
	Sites of Special Wildlife Interest (Refer Schedule 5A and Map 103 Series)
	Heritage Items (Groups A, B, C & D) (Refer Part 8)
	Iron and Steel Production Zone (Map 16)
	Motorway Service Zone (Map 18)
	Motorway & Rural Service Special Zone (Map 18)
	Proposed Strategic Freight Networks
	Local Authority Boundaries (Auckland, Waikato & Hauraki Councils from 01 Nov 2010)
	National Grid Transmission Lines (Refer Parts 17B.6, 22.8, 22D.7, 22D.8, 26.4A.2(h), 27A.2 & 27A.4)



**Auckland Council
District Plan
(Franklin Section)**

Update: July 2015

**MAP
LEGEND**