




0 385 770 1,540 Meters

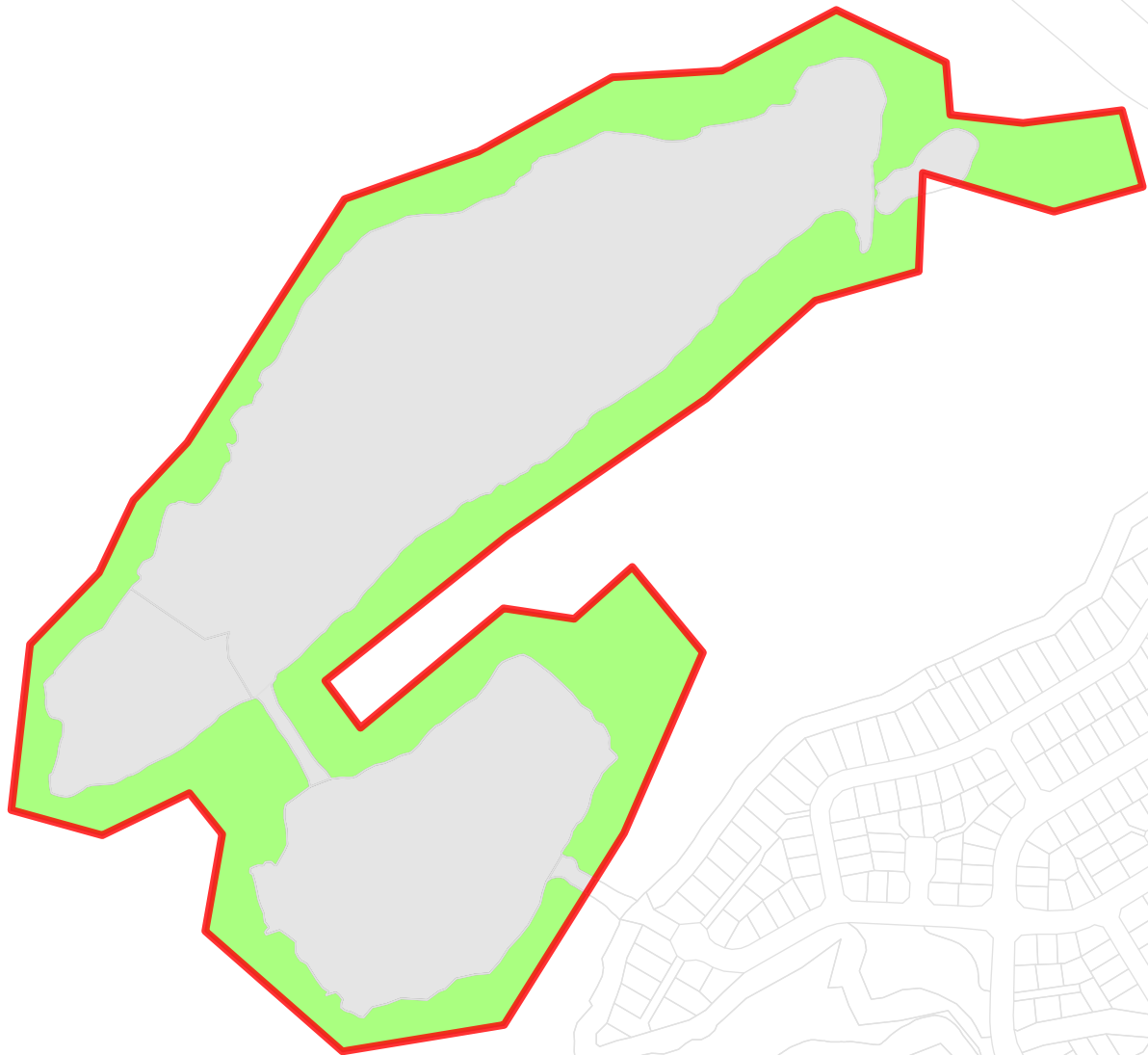
Whilst due care has been taken, Auckland Council gives no warranty as to the accuracy and completeness of any information on this map/plan and accepts no liability for any error, omission or use of the information.

Tranche 2 - Sites of Significance to Mana Whenua

Site Name - Pahurehure Islands
Site ID - 0172



 Tranche 2 - nominated sites extent




0 385 770 1,540 Meters

Whilst due care has been taken, Auckland Council gives no warranty as to the accuracy and completeness of any information on this map/plan and accepts no liability for any error, omission or use of the information.


Tranche 2 - Sites of Significance to Mana Whenua

Site Name - Pahurehure Islands
Site ID - 0172

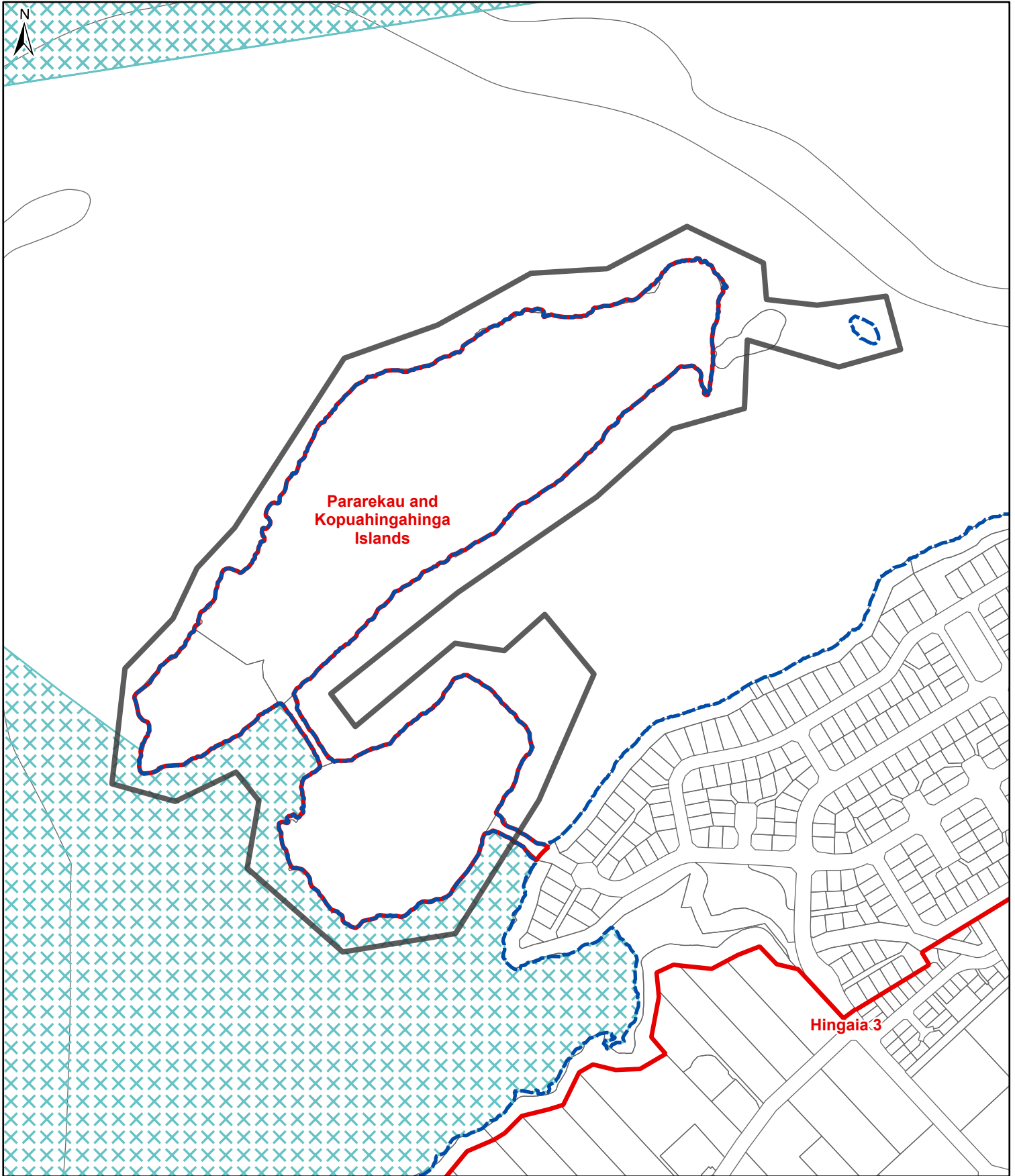


 Tranche 2 - nominated sites extent

Land Owners

 Department of Conservation

 Private land



0 385 770 1,540 Meters

Tranche 2 - Sites of Significance to Mana Whenua

Site Name - Pahurehure Islands
 Site ID - 0172



Whilst due care has been taken, Auckland Council gives no warranty as to the accuracy and completeness of any information on this map/plan and accepts no liability for any error, omission or use of the information.

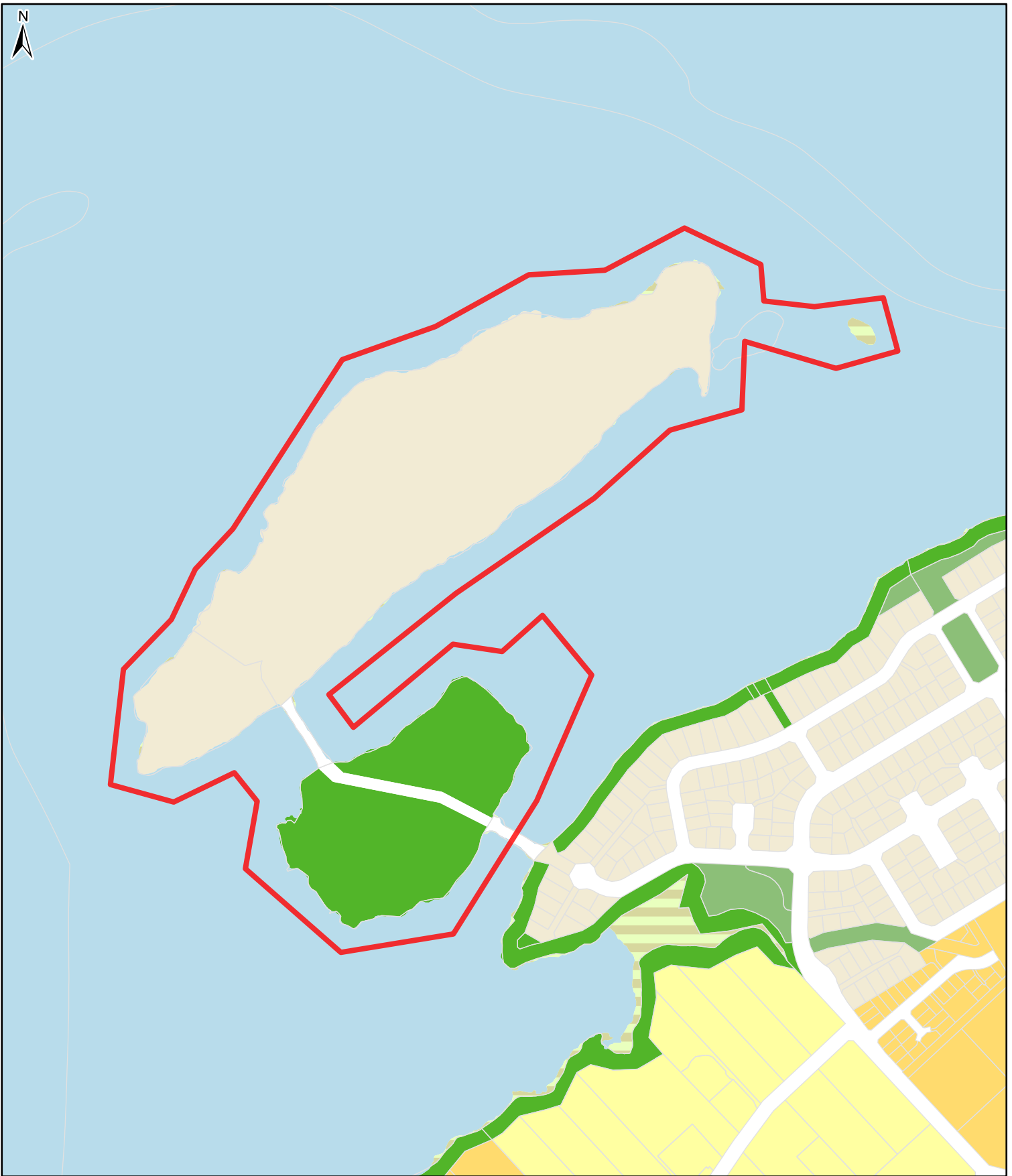
Tranche 2 - nominated sites extent

Indicative Coastline (i)

Precincts

Significant Ecological Areas Overlay

Marine 2



0 385 770 1,540 Meters

Whilst due care has been taken, Auckland Council gives no warranty as to the accuracy and completeness of any information on this map/plan and accepts no liability for any error, omission or use of the information.

Tranche 2 - Sites of Significance to Mana Whenua

Site Name - Pahurehure Islands
Site ID - 0172



- Tranche 2 - nominated sites extent
- Coastal - General Coastal Marine Zone [rcp]
- Coastal - Coastal Transition Zone
- Residential - Single House Zone
- Road [i]
- Open Space - Conservation Zone