




0 385 770 1,540 Meters

Tranche 2 - Sites of Significance to Mana Whenua

Site Name - Te Rae o Kawharu
 Site ID - 0251



Whilst due care has been taken, Auckland Council gives no warranty as to the accuracy and completeness of any information on this map/plan and accepts no liability for any error, omission or use of the information.

 Tranche 2 - nominated sites extent




0 385 770 1,540 Meters

Whilst due care has been taken, Auckland Council gives no warranty as to the accuracy and completeness of any information on this map/plan and accepts no liability for any error, omission or use of the information.

Tranche 2 - Sites of Significance to Mana Whenua

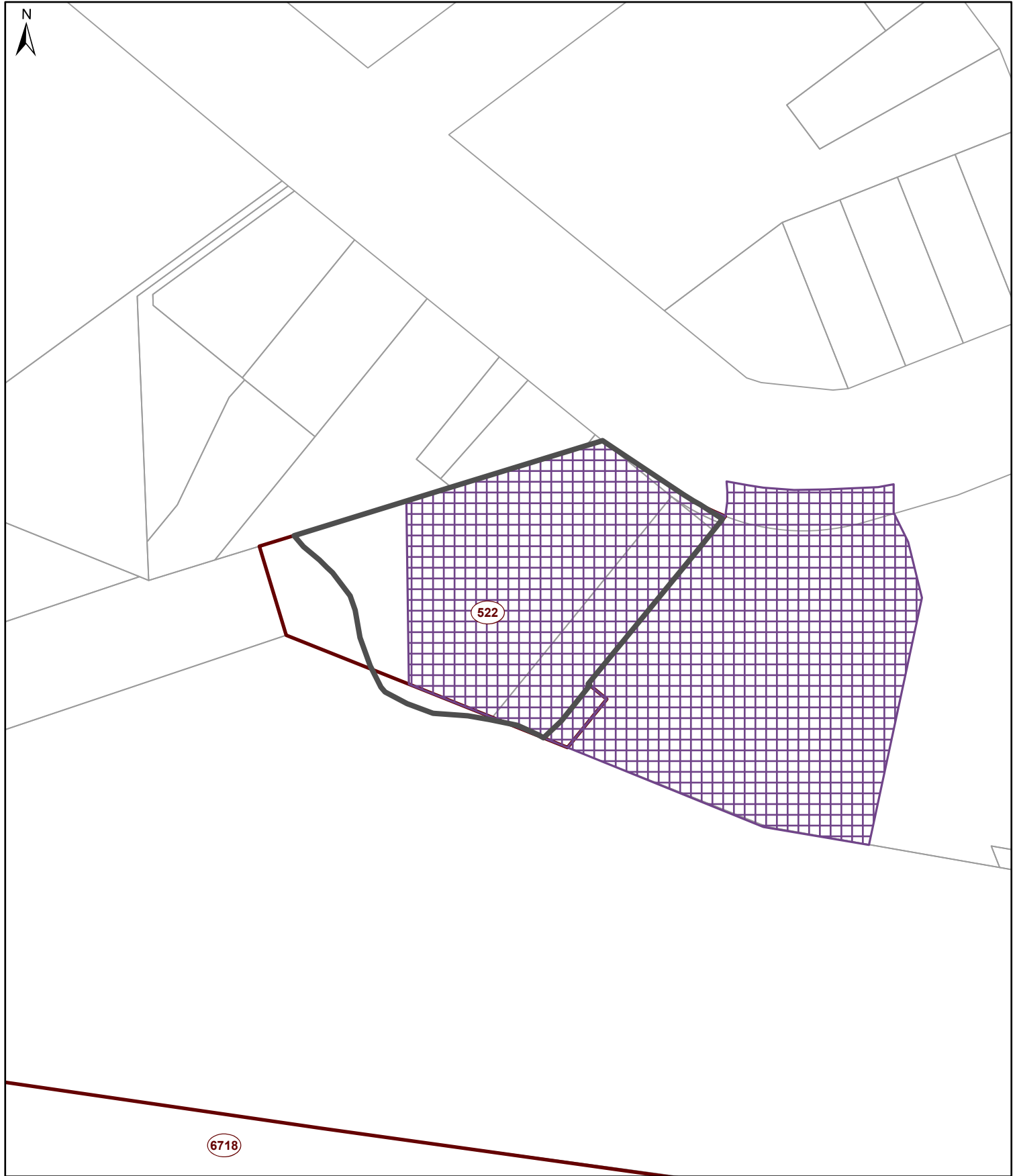
Site Name - Te Rae o Kawharu
Site ID - 0251



 Tranche 2 - nominated sites extent

Land Owners

 Auckland Council






0 385 770 1,540 Meters

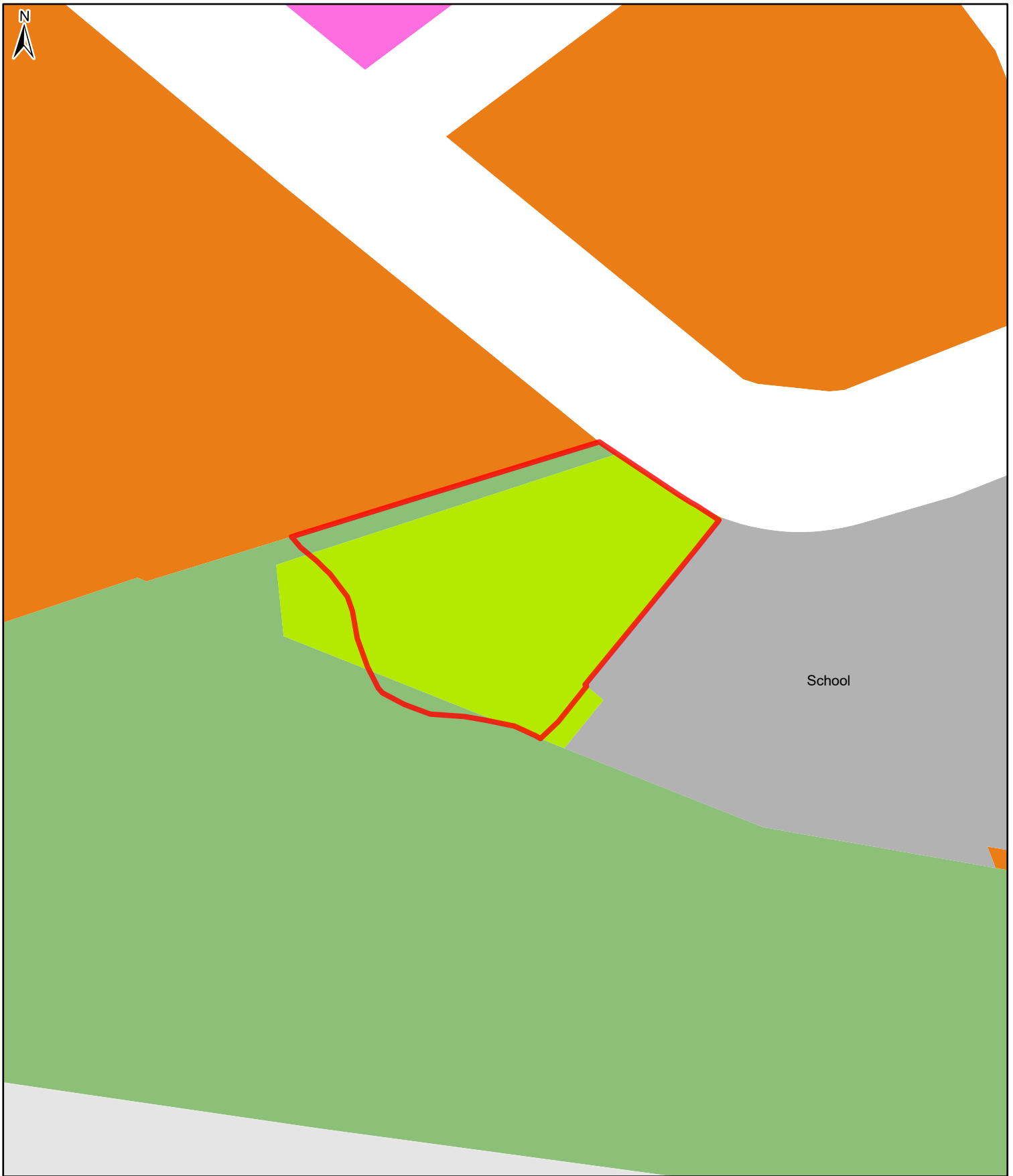
Whilst due care has been taken, Auckland Council gives no warranty as to the accuracy and completeness of any information on this map/plan and accepts no liability for any error, omission or use of the information.

Tranche 2a - Sites of Significance to Mana Whenua

Site Name - Te Rae o Kawharu
Site ID - 0251



-  Tranche 2 - nominated site extent
-  Designations
-  Historic Heritage Overlay Extent of Place [rcp/dp]







0 385 770 1,540 Meters

Whilst due care has been taken, Auckland Council gives no warranty as to the accuracy and completeness of any information on this map/plan and accepts no liability for any error, omission or use of the information.

Tranche 2 - Sites of Significance to Mana Whenua

Site Name - Te Rae o Kawharu
Site ID - 0251



- | | |
|--|---|
|  Tranche 2 - nominated sites extent |  Open Space - Community Zone |
|  Open Space - Informal Recreation Zone |  Special Purpose Zone |
| | Road [i] |