

Proposed Plan Change 102 to the AUP(OIP) and Plan Modification 15 to HGI Plan: Sites and Places of Significance to Mana Whenua-Tranche 2a
 Statutory Assessment Report

Attachment 7: Site Photos

Site			
Hirakimatā			
	Photo 1: From Aotea Road looking west	Photo 2: From Okiwi looking south.	

Proposed Plan Change 102 to the AUP(OIP) and Plan Modification 15 to HGI Plan: Sites and Places of Significance to Mana Whenua-Tranche 2a
 Statutory Assessment Report

Site			
<p>Te Wai o Ruarangi</p>			
	<p>Photo 1: From Oruarangi Esplanade Reserve looking east along Oruarangi Creek</p>	<p>Photo 2: From Pavillion Drive looking north west within industrial area</p>	<p>Photo 3: Southern tributary realigned near Ihumatao Road (looking west)</p>

Proposed Plan Change 102 to the AUP(OIP) and Plan Modification 15 to HGI Plan: Sites and Places of Significance to Mana Whenua-Tranche 2a
 Statutory Assessment Report

Site			
Pahurehure Islands			
	Photo 1: Pararēkau Island looking north from Karaka Harbourside	Photo 2: Pararēkau Island looking north-west from Karaka Harbourside	Photo 3: Kopuahingahinga/ Waikirihīnau Island looking west from Karaka Harbourside
			
	Photo 4: Orona / Orwea Island looking northeast from Karaka Harbourside	Photo 5: From eastern side of Pararēkau Island looking west.	Photo 6: Eastern side of Pararēkau Island looking west.







Proposed Plan Change 102 to the AUP(OIP) and Plan Modification 15 to HGI Plan: Sites and Places of Significance to Mana Whenua-Tranche 2a
 Statutory Assessment Report

Site			
Whakahuranga Pā			
	<p>Photo 1: From Journey's End Road looking north to pā site at summit</p>	<p>Photo 2: From forestry track looking east towards pā site.</p>	<p>Photo 3: From pā site looking west towards adjoining forestry.</p>
			
	<p>Photo 4: From pā at summit looking west towards Manukapua Island.</p>	<p>Photo 5: From pā looking east across conservation land and along Oruawharo River.</p>	<p>Photo 6: Southern slope of pā down to drystock farm at Lot 4 DP 1080722</p>

Proposed Plan Change 102 to the AUP(OIP) and Plan Modification 15 to HGI Plan: Sites and Places of Significance to Mana Whenua-Tranche 2a
Statutory Assessment Report

Site			
Manukapua			
	<p>Photo 1: From mainland looking west to Manukapua Island</p>	<p>Photo 2: From mainland looking northwest to bird roosting area in northern portion of island</p>	<p>Photo 3: Tapora Land and Coast Care Group signage</p>
Poutekorua			
	<p>Photo 1: Poutekorua as viewed form a property to the south</p>	<p>Photo 2: Poutekorua as viewed from Medland Road to the east</p>	

Proposed Plan Change 102 to the AUP(OIP) and Plan Modification 15 to HGI Plan: Sites and Places of Significance to Mana Whenua-Tranche 2a
 Statutory Assessment Report

Site			
Ruahine			
	<p>Photo 1: Ruahine as viewed from the south (Cape Barrier Road)</p>	<p>Photo 2: Ruahine from the foot of the hill looking north</p>	<p>Photo 3: Ruahine from Little Goat Road looking south</p>
Komahunga			
	<p>Photo 1: Western river and alluvial plains (privately owned)</p>	<p>Photo 2: Looking south back along valley catchment for river</p>	<p>Photo 3: Looking east across site</p>






Proposed Plan Change 102 to the AUP(OIP) and Plan Modification 15 to HGI Plan: Sites and Places of Significance to Mana Whenua-Tranche 2a
 Statutory Assessment Report

Site			
Korotiti			
	<p>Photo 1: Looking north from Awana Road across dual bays (private property in foreground)</p>	<p>Photo 2: Looking east along southern extent of site</p>	<p>Photo 3: Cliffs at southern extent of site.</p>
			
	<p>Photo 4: Earthworks to create a track observed on southern-most property</p>		




Proposed Plan Change 102 to the AUP(OIP) and Plan Modification 15 to HGI Plan: Sites and Places of Significance to Mana Whenua-Tranche 2a
 Statutory Assessment Report

Site			
<p>Te Rae o Kāwharu</p>			
	<p>Photo 1: Looing south to Grey Lynn Library from Great North Road</p>	<p>Photo 2: Southern section of nominated site with public pathway</p>	<p>Photo 3: Southern portion of nominated site</p>
<p>Waipapa</p>			

Proposed Plan Change 102 to the AUP(OIP) and Plan Modification 15 to HGI Plan: Sites and Places of Significance to Mana Whenua-Tranche 2a
Statutory Assessment Report

Site			
	<p>Photo 1: Waipapa Stream adjacent to 23 Cheshire Street, Parnell. Flowing north before entering culvert.</p>	<p>Photo 2: From domain looking north across to properties at 71 Gibraltar Crescent (stream flows along low point between properties and railway tracks)</p>	<p>Photo 3: From domain looking east across to properties at 21 Birdwood Crescent (stream flows along low point between properties and railway tracks)</p>
			
	<p>Photo 4: From railway carriage looking east to Waipapa stream adjoining the tracks.</p>	<p>Photo 5: Plaque recognising the Waipapa Stream located within the Carlaw Park Mixed Use Precinct</p>	
<p>Kaarearea Paa</p>			

Proposed Plan Change 102 to the AUP(OIP) and Plan Modification 15 to HGI Plan: Sites and Places of Significance to Mana Whenua-Tranche 2a
 Statutory Assessment Report

Site			
	<p>Photo 1: Kaarearea Paa from the south looking north towards operational pit of mine and pā</p>	<p>Photo 2: Area within western extent of nominated area</p>	<p>Photo 3: Looking across Western extent towards operational pit in front of pā</p>
			
	<p>Photo 4: From an access track adjacent to the operational pit looking across eastern extent of nominated site (pā is to the left of picture)</p>	<p>Photo 5: From north of nominated extent looking south across the pā and towards Drury</p>	<p>Photo 6: From north of the nominated site looking south toward pā and across future proposed pit extent</p>