

Memo

Date 29 August 2024

To: Celia Davison – Central/South Planning Manager
 From: Matthew Gouge – Senior Policy Planner

Subject: **Plan Modification: Clause 20A error correction to Auckland Unitary Plan (Operative in Part 2016)**





I seek your approval to correct an error pursuant to clause 20A, schedule 1, Resource Management Act 1991:

A local authority may amend, without using the process in this schedule, an operative policy statement or plan to correct any minor errors.

You have delegated authority, as a tier four manager, to make a decision to correct an error under clause 20A. Schedule 2A of the Auckland Council Combined Chief Executives Delegation Register authorises all powers, functions, and duties under RMA’s first schedule (except clause 17 which cannot be delegated) to tier four positions.

Provision in AUP	Chapter L – Schedules Schedule 12 Sites and Places of Significance to Mana Whenua Schedule				
Subject site and legal description (if applicable)	Not applicable.				
Nature of error	<p>One minor change is required to correct a numbering error in the text of Schedule 12 Sites and Places of Significance to Mana Whenua Schedule.</p> <p>An additional change is required to correct an address in the text of Schedule 12 Sites and Places of Significance to Mana Whenua Schedule.</p>				
Effect of change	<p>I consider that the nature of the change is minor. No person would benefit or be prejudiced by the change. Mistake is corrected. No additional benefits or potential are imparted. No rights or benefits are removed. No policy issues are raised.</p> <p>A consequential change will be needed to Plan Change 102: Sites and Places of Significance to Mana Whenua Tranche 2a text. This will be addressed in the section 42 report.</p>				
Changes required to be made (text and/or in-text diagrams)	Amend as follows:				
	Schedule ID	Name	Location	Description	Nominated by Mana Whenua
	104	Hihiorapa	Falls Road, Papakura	Puna, wāhi tapu and ara	
	106-105	Te Rangihoua	<u>1</u> 33-165 Onetangi	Pā site, wāhi tapu, rawa	

			Road, Waiheke	tūturu	
Changes required to be made (AUP)	Update the GIS Viewer to reflect the ID number change. <ul style="list-style-type: none"> ID106 will become ID105. 				
Attachments	Attachment 1: Corrections to Schedule 12 (strikethrough/underlining) Attachment 2: Corrected text to Schedule 12 (clean version)				

Maps prepared by: N/A	Text Entered by: Maninder Kaur-Mehta Planning Technician
Signature: N/A	Signature: 
Prepared by: Matthew Gouge Senior Policy Planner	Reviewed by: Craig Cairncross Team Leader
Signature: 	Signature: 
Decision: I agree to correct the error under clause 20A, schedule 1, RMA 1991 using my delegated authority Celia Davison Manager Planning – Central/South Date: 10/09/2024	
Signature: 	

**Attachment 1: Corrections to Schedule
12 (strikethrough/underlining)**

Schedule 12 Sites and Places of Significance to Mana Whenua Schedule

All provisions in this schedule are regional coastal plan and district plan [rcp/dp]

PC 78 ([see Modifications](#))

* Denotes that the site exception rule applies.

Schedule ID	Name	Location	Description	Nominated by Mana Whenua
001	Tukituki Muka	Cox's Creek Walkway adjoining rear boundaries of 47 and 49 Webber Street, Grey Lynn		
002	Te Tokaroa headland and Te Ara Whakapekapeka a Ruarangi	Coyle Park, Point Chevalier	Rock outcrop	Ngāti Whātua o Ōrākei
003	Rangimatarau	16 Joan Street and cliff top properties extending northwards along Point Chevalier Road to, and including a portion of Coyle Park		Ngāti Paoa
004	Nga Kauaewhati	Old Mill Road extending from old zoo entrance westerly to toe of bank		
005	One-Maru	Point Erin Park, between 117-121 Shelley Beach Road and Northern Motorway		
006	Te Koraenga Oka	Point Erin Park		
007	Ko Takerehaea	Point Erin Park, end of St Marys Road		
008	Wai Orea	Western Springs main lake		
009	Nga Wharau a Tako	87-89 Albert Street, 4 and 6-12 Kingston Street, and 60, 65-71 Federal Street		
010 *	Te Horo Roa	Road reserve at intersection of Anzac Avenue and Beach Road	Former position of a Pā, part of which slipped away, killing	

Schedule 12 Sites and Places of Significance to Mana Whenua Schedule

Schedule ID	Name	Location	Description	Nominated by Mana Whenua
			many people.	
011 *	A) Wai Kōkota B) Te Tō	Victoria Park bordered by Victoria Street West, Halsey Street, Fanshawe Street and Beaumont Street; plus Fanshawe Street between Daldy Street and Halsey Street; plus Beaumont Street beneath Viaduct over-pass	A) Shell fish gathering area during low tide B) Headland canoe hauling area below site of significant event	Ngāti Paoa
012 *	Pari Tuhu	Federal Street and Wolfe Street (intersection)	Ancient Pā site	
013 *	Te Paneiriiri	North-eastern corner of land bordered by Fanshawe Street and Hardinge Street (includes four properties); plus Hardinge Street between Fanshawe Street and Graham Street	Ceremony of conquest	
014 *	Te Hika a Rama	Hobson Street and Fanshawe Street intersection; plus the immediately adjacent portion of Sturdee Street	Gathering place	
015 *	Ngahu Wera	A small portion of Albert Street southward and bordering Customs Street West	Site of significant event. Exercise of traditional tribal justice	
016 *	Horotiu	Queen Street 301-303 (Town Hall Site); plus Aotea Square; plus the foot of Greys Avenue adjacent	Pā site located above Waihorotiu	
017 *	Te Whatu	Shortland Street/Queen Street/Swanson	Canoe mooring site	

Schedule 12 Sites and Places of Significance to Mana Whenua Schedule

Schedule ID	Name	Location	Description	Nominated by Mana Whenua
		Street (intersection)		
018 *	Te Toangaroa	Majority on land enclosed by Stanley Street, Churchill Street and Parnell Rise; plus the adjacent portion of the Stanley Street road reserve; plus intersection of Stanley Street and Parnell Rise; plus the adjacent portion of Parnell Rise	Site of significant event - scene of early battle	
019 *	Te Tara Karaehe	Swanson Street between Hobson Street and Federal Street; plus property adjacent to, and south of, Swanson Street; plus intersection of Federal Street and Swanson Street, and a portion of Federal Street south of Swanson Street; plus intersection of Hobson Street and Swanson Street	Canoe landing site	
020 *	Te Koranga	Victoria Street/Halsey Street (intersection)	Fish drying area	
021 *	Te Reuroa Pā	Old Government House; plus majority of land enclosed by Parliament Street, Symonds Street and Waterloo Quadrant; plus eastern corner of land bordered by Parliament Street and Eden Crescent	Major Pā site and Papakāinga	Ngāti Whātua o Ōrākei
022	Urupā	189R Burswood Drive, East Tamaki	Urupā	
023	Urupā	15 Blackburn Road, East Tamaki 43 Crooks Road (located on Blackburn Road), East	Urupā	

Schedule 12 Sites and Places of Significance to Mana Whenua Schedule

Schedule ID	Name	Location	Description	Nominated by Mana Whenua
		Tamaki		
024	Urupā	83 Greenmount Drive, East Tamaki	Urupā	
025	Te Naupata	20 Musick Point Road, Bucklands Beach	Musick Point	
026	Urupā	27 Church Road, Mangere Bridge	Urupā	
027	Urupā	22 Waipouri Road, Mangere	Urupā	
028	Urupā	Pukaki Marae 98 Pukaki Road, Mangere	Urupā	
029	Otuataua/Puke Taapapa (Pukeiti)	14R Quarry Road, 56 Ihumatao Quarry Road and 303 Ihumatao Road		
030	Mangere Mountain	Māngere Domain, 17R Domain Road, Māngere	Māngere Mountain	
031	Ambury Park Stonefields	66 Wellesley Road, Māngere Bridge	Ambury Park Stonefields	
032	Puketutu Island	600 Island Road, Māngere Bridge		
033	Maunga Taketake	290, 292 & 296 Ihumatao Road, Māngere	Ellett's Mountain	
034	Matukuturua stonefields	58 McLaughlins Road, 5R Wilco Place & 20 Hautu Drive, Manukau	Matukuturua Stonefields	
035	Wiri South Stonefields and Lava Cave	166 and 172 Roscommon Road	Waahi Tapu Area Wiri South Stonefields and Lava Cave	
036	Maunga Matukutureia	McLaughlins Road, Wilco Place, Stonehill Drive & 20 Hautu Drive, Manukau	McLaughlins Mountain	
037	Wiri North Stonefields	149 & 220 Wiri Staton Road, Wiri	Wiri North Stonefields	
038	Urupā	37 Kawakawa Bay Coast Road, Kawakawa Bay	Urupā	
039	Urupā	33 Kawakawa Bay Coast Road, Kawakawa Bay	Urupā	
040	Urupā	29 Kawakawa Bay Coast Road, Kawakawa Bay	Urupā	
041	Urupā	1415 Clevedon –	Urupā	

Schedule 12 Sites and Places of Significance to Mana Whenua Schedule

Schedule ID	Name	Location	Description	Nominated by Mana Whenua
		Kawakawa Road, Kawakawa Bay		
042	Urupā	172R Maraetai Coast Road, Umupuia	Urupā	
043	Urupā	600 Orere -Matingarahi Road	Urupā	
044	Whakakaiwhara	933R North Road, Clevedon		
045	Oue Pā	829 North Road, Clevedon	Pā	
046	Tauwhare Pā	80 Davidson Road, Kiwitahi Pt Mblk Tauwhare ML 3424	Pā	
047	Wai Ariki	Between 16 Waterloo Quadrant and 15 Eden Crescent); Auckland University Law Library Carpark	Waiora – A water supply having the status of untainted life blood. Historic natural spring that fed surrounding Papakāinga and Pā such as Rangi Puke (Albert Park) and Te Reuroa (High Court area).	Ngāti Whātua o Ōrākei / Ngāti Paoa
048	Onehunga (especially the location of a 19th Century village at the foot of Princes St)	55, 57-60 Princes Street, 120 Onehunga Mall, 126 Onehunga Mall, and including a portion of Onehunga Mall and Princes Street, Onehunga.	Waahi whakahirahira Historic Te Taou, Nga Oho, Te Uringutu (Ngāti Whātua o Ōrākei) village site. Village was in extensive use by Ngāti Whātua o Ōrākei and	Ngāti Whātua o Ōrākei

Schedule 12 Sites and Places of Significance to Mana Whenua Schedule

Schedule ID	Name	Location	Description	Nominated by Mana Whenua
			their allies in early Auckland. John Logan Campbell is recorded as visiting Ngāti Whātua o Ōrākei chief, Te Kawau here to negotiate the purchase of land.	
049	Te Pūpū o Kawau (Tāhuna Tōrea)	Tāhuna Tōrea Reserve including sandspit, 338 & 340 West Tamaki Road, Glendowie	Waahi whakahirahira	Ngāti Whātua o Ōrākei
050	Te Wai o Rakataura	Valonia Reserve, 1, 25 & 25A Valonia Street, New Windsor	Wetlands to south of Ōwairaka / Mt Albert	Ngāti Whātua o Ōrākei
051	Mataharehare	Bottom of Brighton Road, Parnell	Waahi whakahirahira	Ngāti Whātua o Ōrākei
052	Kohimaramara / Bastion Rock Takaparawha Point	Tāmaki Yacht Club, Tāmaki Drive, Ōrākei	Waahi tapu, Wai tapu	Ngāti Whātua o Ōrākei
053	Tokiwhatinui	Auckland Hospital, 2 Park Road, Grafton	Waahi whakahirahira. Battle site in the grounds of the present day Auckland Hospital	Ngāti Whātua o Ōrākei
054	Ōpoutūkeha	Cox's Bay Reserve, Westmere	Waahi whakahirahira. Named after the ancestor Poutūkeha. The creek is an ancient	Ngāti Whātua o Ōrākei

Schedule 12 Sites and Places of Significance to Mana Whenua Schedule

Schedule ID	Name	Location	Description	Nominated by Mana Whenua
			boundary line between Ngāti Huarere and Ngāti Pou.	
055	Te Tō Waka Ōtāhuhu portage	Head of Tāmaki River at Ōtāhuhu, near Canal Reserve and Portage Road, Ōtāhuhu	Waahi tapu, Wai tapu. May be nationally significant portage for waka including ancestral waka.	Ngāti Whātua o Ōrākei
056	Pou Hawaiki - Owhatihue	Mt Eden, Auckland College of Education carpark building	Waahi whakahirahira	Ngāti Whātua o Ōrākei
057	Urupā	5 Woodside Road, Mt Eden	Urupā, burial site	Ngāti Whātua o Ōrākei
058	Urupā	209 St Andrews Road, Three Kings	Urupā. Historic burial site related to the use and occupation of Te Tātua a Riukiuta - the 3 Kings Pā complex.	Ngāti Whātua o Ōrākei
059	Waahi whakahirahira	Emily Place Reserve	Waahi whakahirahira. The birth of Auckland on September 18, 1840 occurred in this area. Involved the signing of a land deed by Ngāti Whātua o Ōrākei chiefs gifting 3,500 acres of the	Ngāti Whātua o Ōrākei

PC 78 (see Modifications)

Schedule 12 Sites and Places of Significance to Mana Whenua Schedule

Schedule ID	Name	Location	Description	Nominated by Mana Whenua
			modern CBD to establish Auckland City.	
060	Te Ana a Rangimarie	Melville Park grounds, between the cricket pavilion and 22 St Andrews Road	Waahi whakahirahira	Ngāti Whātua o Ōrākei
061	Waitaramoa	Waitaramoa Reserve - Portland Road, Hobson Bay, Remuera		Ngāti Whātua o Ōrākei
062	Te Rōutu o Ureia	Point Erin, Auckland Harbour Bridge	Wāhi tapu. Ureia is the renowned taniwha of the Marutuahu tribes of Hauraki.	Ngāti Paoa
063	Urupā	16 George Bourke Drive, Mt Wellington	Urupā for the fallen from a battle.	Ngāti Paoa
064	Ō Peretu	Vauxhall Road, Takapuna	Former Pā, kāinga, urupā, battle site.	Ngāti Paoa
065	Te Pane o Horowi	Foreshore behind properties at 665-697 Riddell Road, Glendowie	Former Pā. Above Karaka Bay(Ōrohe)	Ngāti Paoa
066	Urupā Fraser Road	Northern portion of 5-7 Fraser Road and the land on the western and south-western corners of the intersection of Fraser Road and Morrin Road including both grass berm and footpath	Settlement, terracing and urupā	Ngāti Paoa
067	Karaka Taupo	Within road reserve in front of 42 Kawakawa Bay Coast Road	Traditional urupā near Ngāti Paoa settlement	Ngāti Paoa
068	Karaka Taupo	42 Kawakawa Bay Coast Road. North East portion of Karaka Taupo block extending toward the Karaka stream.	Traditional grave	Ngāti Paoa

Schedule 12 Sites and Places of Significance to Mana Whenua Schedule

Schedule ID	Name	Location	Description	Nominated by Mana Whenua
069	Urupā at Karaka Taupo on foreshore	On foreshore opposite 29 Kawakawa Bay Coast Road, Kawakawa Bay	Urupā	Ngāti Paoa
070	Urupā at Karaka Taupo, Kawakawa Bay	Rautawa Stream entrance and foreshore	Urupā	Ngāti Paoa
071	Te Ana o Kahumauroa	Cave inlet at north eastern foreshore of Maungauika, North Head. Section 1 SO 454837	Location where Kahumauroa was held. Battle site	Ngāti Paoa
072	Te Tauoma Purchas Hill	Maunga known as Te Tauoma or Purchas Hill, 84 & 100 Morrin Road, St Johns	Former Pā	Ngāti Paoa
073	Karaka Bay (Ōrohe)	Foreshore area below Peacock Street, Glendowie	Located below the Pā Te Pane o Horoiwi. Site of several battles. Location of signing of Te Tiriti o Waitangi.	Ngāti Paoa
074	Te Reuroa	Albert Park, Auckland Central	Part of extent of Te Reuroa Pā	Ngāti Paoa
075	Waiatarua Reserve	Abbotts Way, Remuera	Key cultural marker within the landscape of Te Tauoma	Ngāti Paoa
076	Paruroa & Nihotupu	Waitakere Ranges Regional Parkland between Big Muddy Creek and Scenic Drive	Battle site	
077	Onepū Whakatakataka	Western section of Paritai Reserve, extending to Tamaki Drive and coast from Ngapiipi road to Ngaiwi Street.	Battle site	
078*	Te Ipu Pakore	14-22 Boston Road, Mount Eden	Fresh water spring / Battle site	

Schedule 12 Sites and Places of Significance to Mana Whenua Schedule

Schedule ID	Name	Location	Description	Nominated by Mana Whenua
079	Te Rehu	Jaggers Bush reserve, 180 Meola Road Point Chevalier	Kāinga	
080	Tauhinu Pā	Library point at Sanders Reserve, Paremoremo	Headland pā	
081	Motungaengae	Watchman Island	Tauranga waka and wāhi whakahirahira	
082	Tuna Mau	Western Park, Ponsonby	Mahinga tuna and kāinga	
083	Te Ako o Te Tui	Stream - Auckland Domain running from the Duck Ponds to Stanley Street.	Awa	
084*	Horotiu Stream	Queen Street road reserve from Victoria Street to Swanson Street	Awa	
085	Waiparuru	Stream at the bottom of Symonds Street cemetery	Awa	
086	Te Kōpua a Matakamokamo	Tuff Crater, Northcote	Wāhi tapu	
087	Karangahape Pā	Waitakere Ranges Regional Park - 96-104 and 120 Cornwallis Road Cornwallis	Pā site and kāinga	
088	Te Pokanoa a Tarahape	131 Paritai Drive Orakei	Pā site / wāhi whakahirahira	
089	Takāraro	Mt Cambria Reserve, Devonport	Maunga	
090	Te Toka Tapu a Kupe	Ninepin Rock, Whatipu	Wāhi tapu	
091	Te Puna wai a Hape	Adjacent to 56 Ihumatao Quarry Road, Mangere	Ancient fresh water spring	
092	Te Toka ā Kapetaua	Bean Rock, Waitematā Harbour, Auckland City	Site of significant event	
093	Tahingamanu	Hobsonville Point - coastline	Kāinga and mahinga kai	
094	Taurangatira	Murray Jones Reserve and Riverhead Historic Mill Esplanade Reserve - Riverhead	Kāinga	
095	Kohuora	Kohuora Park -	Pā, kāinga,	

Schedule 12 Sites and Places of Significance to Mana Whenua Schedule

Schedule ID	Name	Location	Description	Nominated by Mana Whenua
		Papatoetoe	wāhi tapu	
096	Te Tapuwae O Mataaoho	Sturges Park, Mt Robertson Otahuhu	Pā, kāinga, wāhi tapu	
097	Te Taurere	Taylor's Hill, Glendowie	Pā, kāinga, wāhi tapu	
098	Mutukaroa	Hamlins Hill, Mt Wellington	Pā, kāinga, wāhi tapu	
099	Ōpaheke	Headland at the confluence of Hingaia Stream and Ngakoroa Stream to the South.	Wāhi tapu and pā.	
100	Te Pou a Rangiwihwi	Drury Creek Recreation Reserve	Wāhi tapu, nohoanga and mahinga kai.	
101	Te Kohuroa	Matheson Bay, Leigh	Kāinga, wāhi tapu and pakanga	
102	Te Kiri-Pātu-Parāoa	Pakiri Regional Park and 1066 Pakiri Road	Ancient pā and kāinga	
103	Motururu Urupā Omaha	Omaha Block Access Road, Leigh	Traditional urupā	
104	Hihiorapa	Falls Road, Papakura	Puna, wāhi tapu and ara	
406 <u>105</u>	Te Rangihoua	<u>133-165 Onetangi Road, Waiheke</u>	Pā site, wāhi tapu, rawa tūturu	
	[New text to be inserted]			

PC 102
s86B (3) Immediate
legal effect (See
modifications)

**Attachment 2: Corrected text to
Schedule 12 (clean version)**

Schedule 12 Sites and Places of Significance to Mana Whenua Schedule

All provisions in this schedule are regional coastal plan and district plan [rcp/dp]

PC 78 ([see Modifications](#))

* Denotes that the site exception rule applies.

Schedule ID	Name	Location	Description	Nominated by Mana Whenua
001	Tukituki Muka	Cox's Creek Walkway adjoining rear boundaries of 47 and 49 Webber Street, Grey Lynn		
002	Te Tokaroa headland and Te Ara Whakapekapeka a Ruarangi	Coyle Park, Point Chevalier	Rock outcrop	Ngāti Whātua o Ōrākei
003	Rangimatarau	16 Joan Street and cliff top properties extending northwards along Point Chevalier Road to, and including a portion of Coyle Park		Ngāti Paoa
004	Nga Kauaewhati	Old Mill Road extending from old zoo entrance westerly to toe of bank		
005	One-Maru	Point Erin Park, between 117-121 Shelley Beach Road and Northern Motorway		
006	Te Koraenga Oka	Point Erin Park		
007	Ko Takerehaea	Point Erin Park, end of St Marys Road		
008	Wai Orea	Western Springs main lake		
009	Nga Wharau a Tako	87-89 Albert Street, 4 and 6-12 Kingston Street, and 60, 65-71 Federal Street		
010 *	Te Horo Roa	Road reserve at intersection of Anzac Avenue and Beach Road	Former position of a Pā, part of which slipped away, killing	

Schedule 12 Sites and Places of Significance to Mana Whenua Schedule

Schedule ID	Name	Location	Description	Nominated by Mana Whenua
			many people.	
011 *	A) Wai Kōkota B) Te Tō	Victoria Park bordered by Victoria Street West, Halsey Street, Fanshawe Street and Beaumont Street; plus Fanshawe Street between Daldy Street and Halsey Street; plus Beaumont Street beneath Viaduct over-pass	A) Shell fish gathering area during low tide B) Headland canoe hauling area below site of significant event	Ngāti Paoa
012 *	Pari Tuhu	Federal Street and Wolfe Street (intersection)	Ancient Pā site	
013 *	Te Paneiriiri	North-eastern corner of land bordered by Fanshawe Street and Hardinge Street (includes four properties); plus Hardinge Street between Fanshawe Street and Graham Street	Ceremony of conquest	
014 *	Te Hika a Rama	Hobson Street and Fanshawe Street intersection; plus the immediately adjacent portion of Sturdee Street	Gathering place	
015 *	Ngahu Wera	A small portion of Albert Street southward and bordering Customs Street West	Site of significant event. Exercise of traditional tribal justice	
016 *	Horotiu	Queen Street 301-303 (Town Hall Site); plus Aotea Square; plus the foot of Greys Avenue adjacent	Pā site located above Waihorotiu	
017 *	Te Whatu	Shortland Street/Queen Street/Swanson	Canoe mooring site	

Schedule 12 Sites and Places of Significance to Mana Whenua Schedule

Schedule ID	Name	Location	Description	Nominated by Mana Whenua
		Street (intersection)		
018 *	Te Toangaroa	Majority on land enclosed by Stanley Street, Churchill Street and Parnell Rise; plus the adjacent portion of the Stanley Street road reserve; plus intersection of Stanley Street and Parnell Rise; plus the adjacent portion of Parnell Rise	Site of significant event - scene of early battle	
019 *	Te Tara Karaehe	Swanson Street between Hobson Street and Federal Street; plus property adjacent to, and south of, Swanson Street; plus intersection of Federal Street and Swanson Street, and a portion of Federal Street south of Swanson Street; plus intersection of Hobson Street and Swanson Street	Canoe landing site	
020 *	Te Koranga	Victoria Street/Halsey Street (intersection)	Fish drying area	
021 *	Te Reuroa Pā	Old Government House; plus majority of land enclosed by Parliament Street, Symonds Street and Waterloo Quadrant; plus eastern corner of land bordered by Parliament Street and Eden Crescent	Major Pā site and Papakāinga	Ngāti Whātua o Ōrākei
022	Urupā	189R Burswood Drive, East Tamaki	Urupā	
023	Urupā	15 Blackburn Road, East Tamaki 43 Crooks Road (located on Blackburn Road), East	Urupā	

Schedule 12 Sites and Places of Significance to Mana Whenua Schedule

Schedule ID	Name	Location	Description	Nominated by Mana Whenua
		Tamaki		
024	Urupā	83 Greenmount Drive, East Tamaki	Urupā	
025	Te Naupata	20 Musick Point Road, Bucklands Beach	Musick Point	
026	Urupā	27 Church Road, Mangere Bridge	Urupā	
027	Urupā	22 Waipouri Road, Mangere	Urupā	
028	Urupā	Pukaki Marae 98 Pukaki Road, Mangere	Urupā	
029	Otuataua/Puke Taapapa (Pukeiti)	14R Quarry Road, 56 Ihumatao Quarry Road and 303 Ihumatao Road		
030	Mangere Mountain	Māngere Domain, 17R Domain Road, Māngere	Māngere Mountain	
031	Ambury Park Stonefields	66 Wellesley Road, Māngere Bridge	Ambury Park Stonefields	
032	Puketutu Island	600 Island Road, Māngere Bridge		
033	Maunga Taketake	290, 292 & 296 Ihumatao Road, Māngere	Ellett's Mountain	
034	Matukuturua stonefields	58 McLaughlins Road, 5R Wilco Place & 20 Hautu Drive, Manukau	Matukuturua Stonefields	
035	Wiri South Stonefields and Lava Cave	166 and 172 Roscommon Road	Waahi Tapu Area Wiri South Stonefields and Lava Cave	
036	Maunga Matukutureia	McLaughlins Road, Wilco Place, Stonehill Drive & 20 Hautu Drive, Manukau	McLaughlins Mountain	
037	Wiri North Stonefields	149 & 220 Wiri Staton Road, Wiri	Wiri North Stonefields	
038	Urupā	37 Kawakawa Bay Coast Road, Kawakawa Bay	Urupā	
039	Urupā	33 Kawakawa Bay Coast Road, Kawakawa Bay	Urupā	
040	Urupā	29 Kawakawa Bay Coast Road, Kawakawa Bay	Urupā	
041	Urupā	1415 Clevedon –	Urupā	

Schedule 12 Sites and Places of Significance to Mana Whenua Schedule

Schedule ID	Name	Location	Description	Nominated by Mana Whenua
		Kawakawa Road, Kawakawa Bay		
042	Urupā	172R Maraetai Coast Road, Umupuia	Urupā	
043	Urupā	600 Orere -Matingarahi Road	Urupā	
044	Whakakaiwhara	933R North Road, Clevedon		
045	Oue Pā	829 North Road, Clevedon	Pā	
046	Tauwhare Pā	80 Davidson Road, Kiwitahi Pt Mblk Tauwhare ML 3424	Pā	
047	Wai Ariki	Between 16 Waterloo Quadrant and 15 Eden Crescent); Auckland University Law Library Carpark	Waiora – A water supply having the status of untainted life blood. Historic natural spring that fed surrounding Papakāinga and Pā such as Rangi Puke (Albert Park) and Te Reuroa (High Court area).	Ngāti Whātua o Ōrākei / Ngāti Paoa
048	Onehunga (especially the location of a 19th Century village at the foot of Princes St)	55, 57-60 Princes Street, 120 Onehunga Mall, 126 Onehunga Mall, and including a portion of Onehunga Mall and Princes Street, Onehunga.	Waahi whakahirahira Historic Te Taou, Nga Oho, Te Uringutu (Ngāti Whātua o Ōrākei) village site. Village was in extensive use by Ngāti Whātua o Ōrākei and	Ngāti Whātua o Ōrākei

Schedule 12 Sites and Places of Significance to Mana Whenua Schedule

Schedule ID	Name	Location	Description	Nominated by Mana Whenua
			their allies in early Auckland. John Logan Campbell is recorded as visiting Ngāti Whātua o Ōrākei chief, Te Kawau here to negotiate the purchase of land.	
049	Te Pūpū o Kawau (Tāhuna Tōrea)	Tāhuna Tōrea Reserve including sandspit, 338 & 340 West Tamaki Road, Glendowie	Waahi whakahirahira	Ngāti Whātua o Ōrākei
050	Te Wai o Rakataura	Valonia Reserve, 1, 25 & 25A Valonia Street, New Windsor	Wetlands to south of Ōwairaka / Mt Albert	Ngāti Whātua o Ōrākei
051	Mataharehare	Bottom of Brighton Road, Parnell	Waahi whakahirahira	Ngāti Whātua o Ōrākei
052	Kohimaramara / Bastion Rock Takaparawha Point	Tāmaki Yacht Club, Tāmaki Drive, Ōrākei	Waahi tapu, Wai tapu	Ngāti Whātua o Ōrākei
053	Tokiwhatinui	Auckland Hospital, 2 Park Road, Grafton	Waahi whakahirahira. Battle site in the grounds of the present day Auckland Hospital	Ngāti Whātua o Ōrākei
054	Ōpoutūkeha	Cox's Bay Reserve, Westmere	Waahi whakahirahira. Named after the ancestor Poutūkeha. The creek is an ancient	Ngāti Whātua o Ōrākei

Schedule 12 Sites and Places of Significance to Mana Whenua Schedule

Schedule ID	Name	Location	Description	Nominated by Mana Whenua
			boundary line between Ngāti Huarere and Ngāti Pou.	
055	Te Tō Waka Ōtāhuhu portage	Head of Tāmaki River at Ōtāhuhu, near Canal Reserve and Portage Road, Ōtāhuhu	Waahi tapu, Wai tapu. May be nationally significant portage for waka including ancestral waka.	Ngāti Whātua o Ōrākei
056	Pou Hawaiki - Owhatihue	Mt Eden, Auckland College of Education carpark building	Waahi whakahirahira	Ngāti Whātua o Ōrākei
057	Urupā	5 Woodside Road, Mt Eden	Urupā, burial site	Ngāti Whātua o Ōrākei
058	Urupā	209 St Andrews Road, Three Kings	Urupā. Historic burial site related to the use and occupation of Te Tātua a Riukiuta - the 3 Kings Pā complex.	Ngāti Whātua o Ōrākei
059	Waahi whakahirahira	Emily Place Reserve	Waahi whakahirahira. The birth of Auckland on September 18, 1840 occurred in this area. Involved the signing of a land deed by Ngāti Whātua o Ōrākei chiefs gifting 3,500 acres of the	Ngāti Whātua o Ōrākei

PC 78 (see Modifications)

Schedule 12 Sites and Places of Significance to Mana Whenua Schedule

Schedule ID	Name	Location	Description	Nominated by Mana Whenua
			modern CBD to establish Auckland City.	
060	Te Ana a Rangimarie	Melville Park grounds, between the cricket pavilion and 22 St Andrews Road	Waahi whakahirahira	Ngāti Whātua o Ōrākei
061	Waitaramoa	Waitaramoa Reserve - Portland Road, Hobson Bay, Remuera		Ngāti Whātua o Ōrākei
062	Te Rōutu o Ureia	Point Erin, Auckland Harbour Bridge	Wāhi tapu. Ureia is the renowned taniwha of the Marutuahu tribes of Hauraki.	Ngāti Paoa
063	Urupā	16 George Bourke Drive, Mt Wellington	Urupā for the fallen from a battle.	Ngāti Paoa
064	Ō Peretu	Vauxhall Road, Takapuna	Former Pā, kāinga, urupā, battle site.	Ngāti Paoa
065	Te Pane o Horowi	Foreshore behind properties at 665-697 Riddell Road, Glendowie	Former Pā. Above Karaka Bay(Ōrohe)	Ngāti Paoa
066	Urupā Fraser Road	Northern portion of 5-7 Fraser Road and the land on the western and south-western corners of the intersection of Fraser Road and Morrin Road including both grass berm and footpath	Settlement, terracing and urupā	Ngāti Paoa
067	Karaka Taupo	Within road reserve in front of 42 Kawakawa Bay Coast Road	Traditional urupā near Ngāti Paoa settlement	Ngāti Paoa
068	Karaka Taupo	42 Kawakawa Bay Coast Road. North East portion of Karaka Taupo block extending toward the Karaka stream.	Traditional grave	Ngāti Paoa

Schedule 12 Sites and Places of Significance to Mana Whenua Schedule

Schedule ID	Name	Location	Description	Nominated by Mana Whenua
069	Urupā at Karaka Taupo on foreshore	On foreshore opposite 29 Kawakawa Bay Coast Road, Kawakawa Bay	Urupā	Ngāti Paoa
070	Urupā at Karaka Taupo, Kawakawa Bay	Rautawa Stream entrance and foreshore	Urupā	Ngāti Paoa
071	Te Ana o Kahumauroa	Cave inlet at north eastern foreshore of Maungauika, North Head. Section 1 SO 454837	Location where Kahumauroa was held. Battle site	Ngāti Paoa
072	Te Tauoma Purchas Hill	Maunga known as Te Tauoma or Purchas Hill, 84 & 100 Morrin Road, St Johns	Former Pā	Ngāti Paoa
073	Karaka Bay (Ōrohe)	Foreshore area below Peacock Street, Glendowie	Located below the Pā Te Pane o Horoiwi. Site of several battles. Location of signing of Te Tiriti o Waitangi.	Ngāti Paoa
074	Te Reuroa	Albert Park, Auckland Central	Part of extent of Te Reuroa Pā	Ngāti Paoa
075	Waiatarua Reserve	Abbotts Way, Remuera	Key cultural marker within the landscape of Te Tauoma	Ngāti Paoa
076	Paruroa & Nihotupu	Waitakere Ranges Regional Parkland between Big Muddy Creek and Scenic Drive	Battle site	
077	Onepū Whakatakataka	Western section of Paritai Reserve, extending to Tamaki Drive and coast from Ngapiipi road to Ngaiwi Street.	Battle site	
078*	Te Ipu Pakore	14-22 Boston Road, Mount Eden	Fresh water spring / Battle site	

Schedule 12 Sites and Places of Significance to Mana Whenua Schedule

Schedule ID	Name	Location	Description	Nominated by Mana Whenua
079	Te Rehu	Jaggers Bush reserve, 180 Meola Road Point Chevalier	Kāinga	
080	Tauhinu Pā	Library point at Sanders Reserve, Paremoremo	Headland pā	
081	Motungaengae	Watchman Island	Tauranga waka and wāhi whakahirahira	
082	Tuna Mau	Western Park, Ponsonby	Mahinga tuna and kāinga	
083	Te Ako o Te Tui	Stream - Auckland Domain running from the Duck Ponds to Stanley Street.	Awa	
084*	Horotiu Stream	Queen Street road reserve from Victoria Street to Swanson Street	Awa	
085	Waiparuru	Stream at the bottom of Symonds Street cemetery	Awa	
086	Te Kōpua a Matakamokamo	Tuff Crater, Northcote	Wāhi tapu	
087	Karangahape Pā	Waitakere Ranges Regional Park - 96-104 and 120 Cornwallis Road Cornwallis	Pā site and kāinga	
088	Te Pokanoa a Tarahape	131 Paritai Drive Orakei	Pā site / wāhi whakahirahira	
089	Takāraro	Mt Cambria Reserve, Devonport	Maunga	
090	Te Toka Tapu a Kupe	Ninepin Rock, Whatipu	Wāhi tapu	
091	Te Puna wai a Hape	Adjacent to 56 Ihumatao Quarry Road, Mangere	Ancient fresh water spring	
092	Te Toka ā Kapetaua	Bean Rock, Waitematā Harbour, Auckland City	Site of significant event	
093	Tahingamanu	Hobsonville Point - coastline	Kāinga and mahinga kai	
094	Taurangatira	Murray Jones Reserve and Riverhead Historic Mill Esplanade Reserve - Riverhead	Kāinga	
095	Kohuora	Kohuora Park -	Pā, kāinga,	

Schedule 12 Sites and Places of Significance to Mana Whenua Schedule

Schedule ID	Name	Location	Description	Nominated by Mana Whenua
		Papatoetoe	wāhi tapu	
096	Te Tapuwae O Mataaoho	Sturges Park, Mt Robertson Otahuhu	Pā, kāinga, wāhi tapu	
097	Te Taurere	Taylor's Hill, Glendowie	Pā, kāinga, wāhi tapu	
098	Mutukaroa	Hamlins Hill, Mt Wellington	Pā, kāinga, wāhi tapu	
099	Ōpaheke	Headland at the confluence of Hingaia Stream and Ngakoroa Stream to the South.	Wāhi tapu and pā.	
100	Te Pou a Rangiwihwi	Drury Creek Recreation Reserve	Wāhi tapu, nohoanga and mahinga kai.	
101	Te Kohuroa	Matheson Bay, Leigh	Kāinga, wāhi tapu and pakanga	
102	Te Kiri-Pātu-Parāoa	Pakiri Regional Park and 1066 Pakiri Road	Ancient pā and kāinga	
103	Motururu Urupā Omaha	Omaha Block Access Road, Leigh	Traditional urupā	
104	Hihiorapa	Falls Road, Papakura	Puna, wāhi tapu and ara	
105	Te Rangihoua	133-165 Onetangi Road, Waiheke	Pā site, wāhi tapu, rawa tūturu	
	[New text to be inserted]			

PC 102
s86B (3) Immediate
legal effect (See
modifications)